

Detecting Cyclist in Dublin City



Karen Hosie,

Oisín Devilly, Petra Cooling, Christopher K Manzira

Dublin City – Cycling

Cordon Count



Cycling increased 2.33 to 5.72%

Challenges

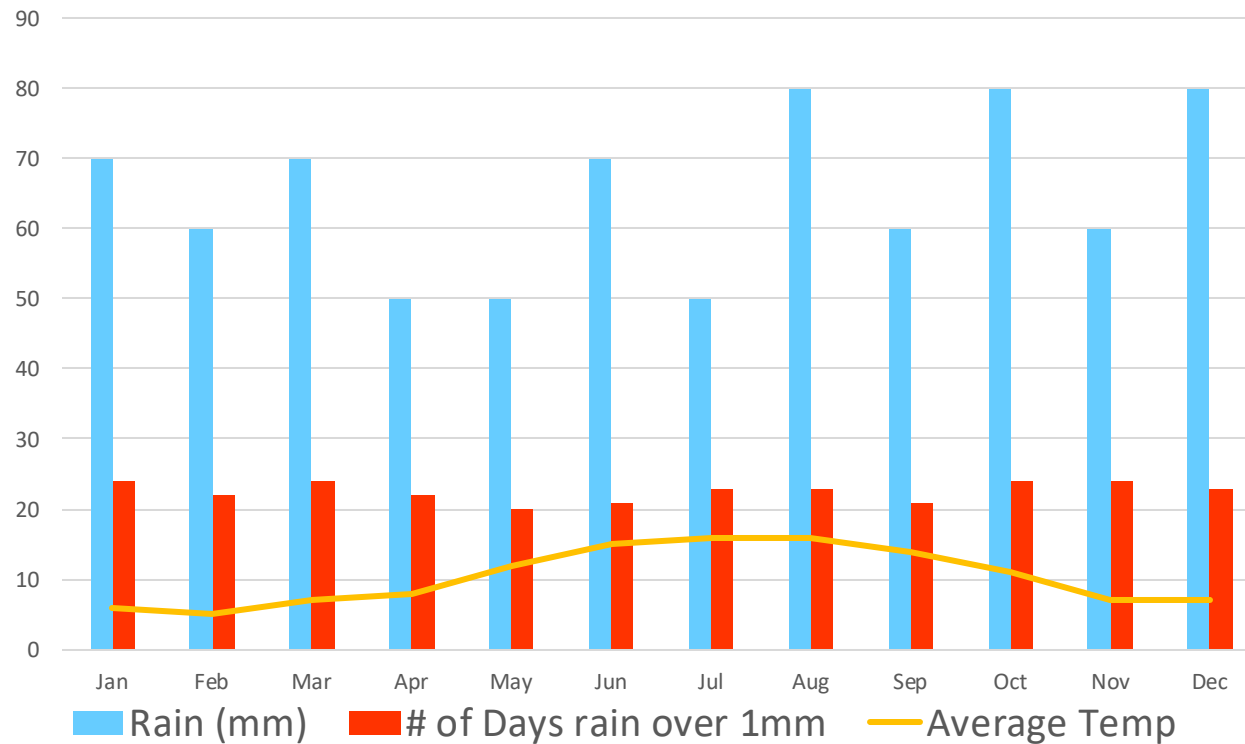
People's perception in relation to Cycling in Dublin

- Weather
- Safety



Dublin City – Weather

4 Seasons in One Day

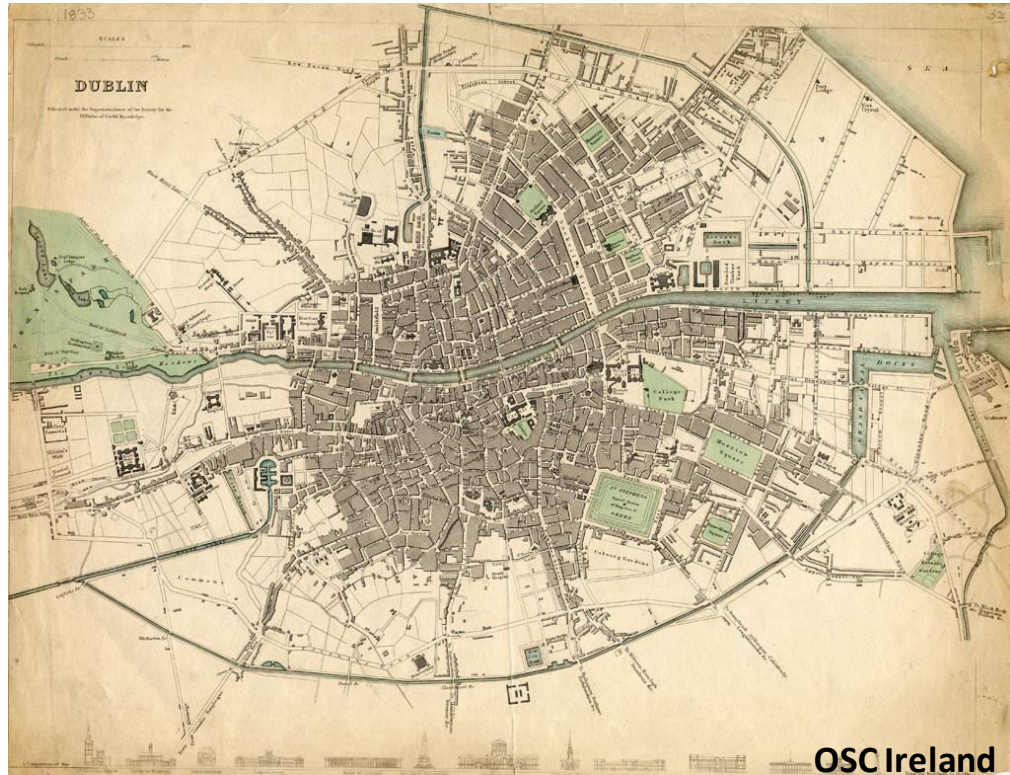


It's Grand – Just buy a rain coat

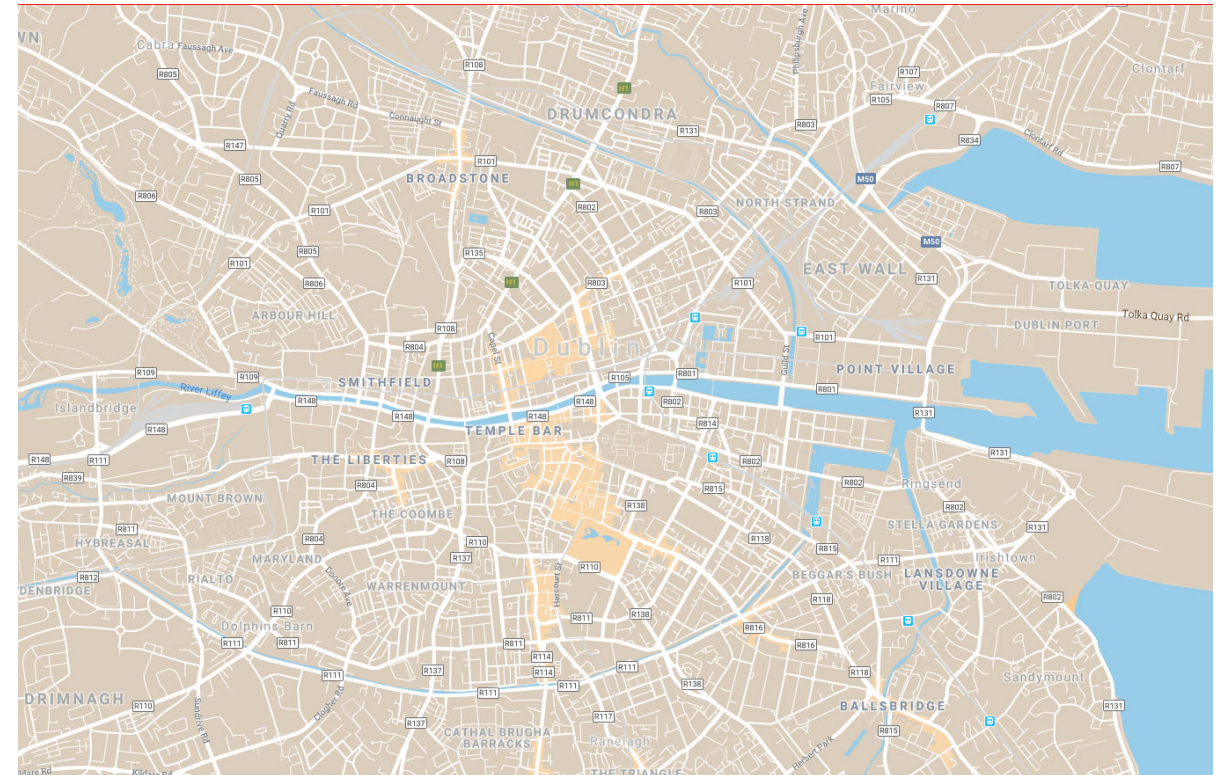


Dublin City – Layout

Georgian Dublin



Modern Dublin



Modern City – A mixture of a medieval city with georgian quarters





Lane layout

Junction Geometry

- Varying junction design and crossing width
- Mainly on road cycle lanes
- Small but increasing number of segregated routes

On Road cycle track with minimum segregation



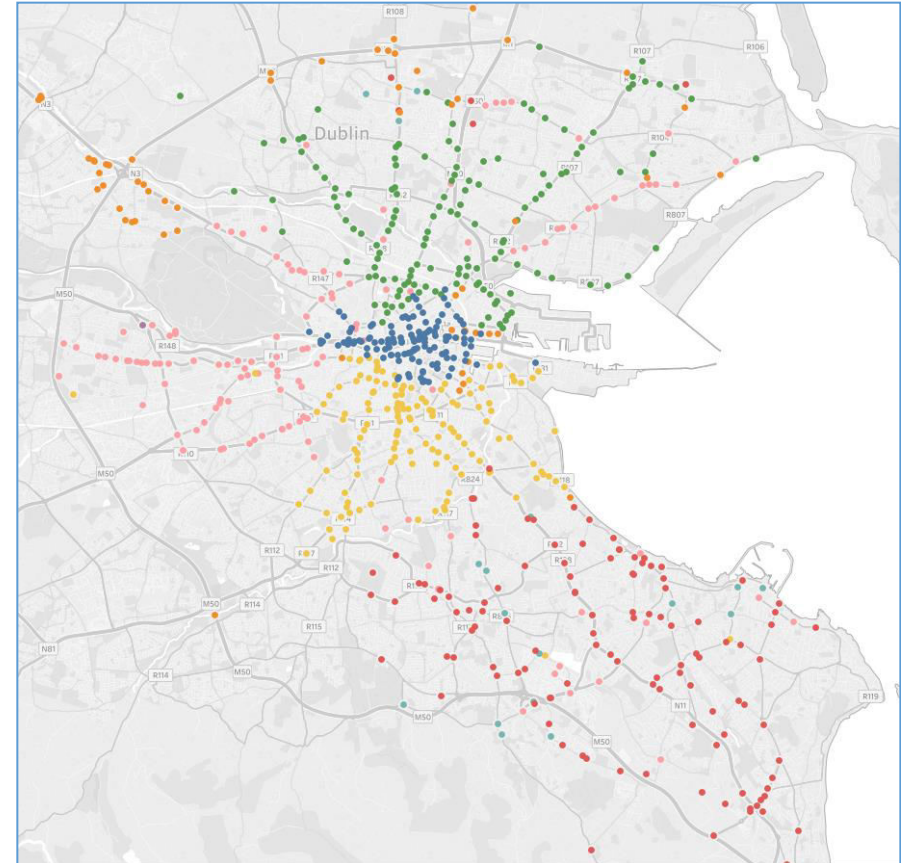
Irregular junction design - Large crossing width through junction



Traffic Management

Traffic Control Centre

- SCATS – Over 850 Sites in Dublin and surrounding areas
- Adjusts signal timings in response detector demands
- But not all bicycles are detected



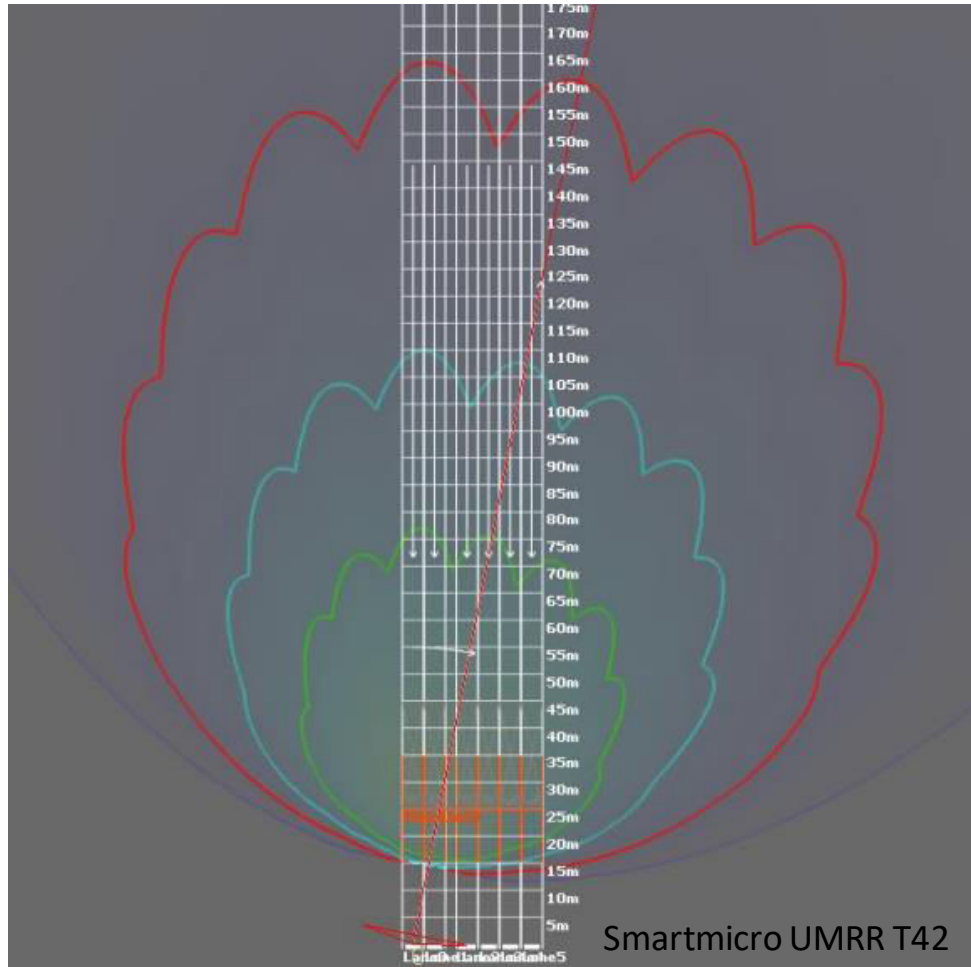
Challenges for Cycle Detection

Reliable Detection of Cyclists

- Accurate detection and classification
- Reliability
- Cycle lanes in shared areas



Smart Micro Technology



Project Objectives

- Registering cyclist as the approach
- Extension of the minimum green time
- Allow extra time to clear

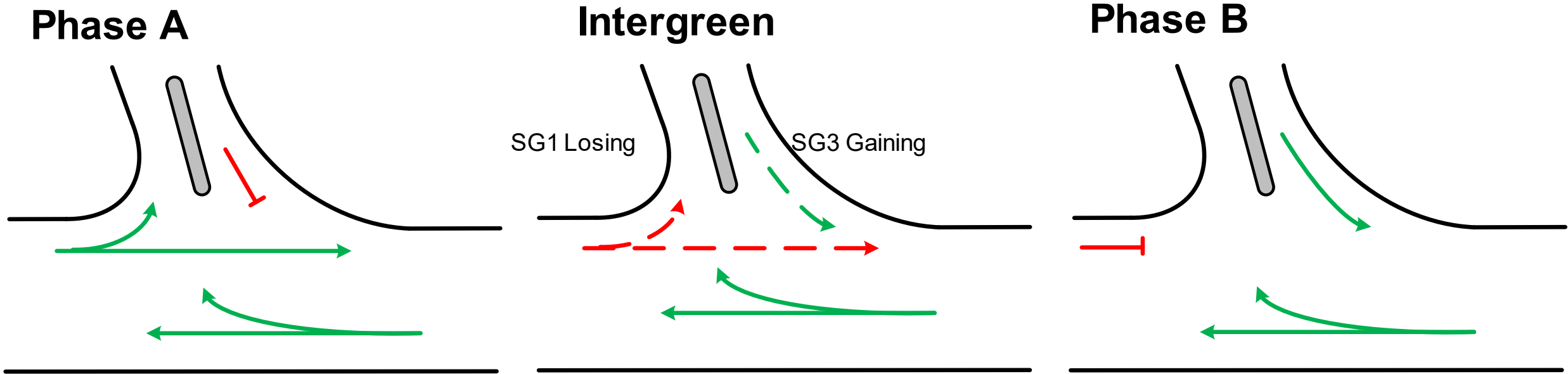


Site Installation

Conyngham Road and Exiting the Phoenix Park



Signal Operation



- Vehicle Intergreen
- Cyclist Intergreen –Using the Smart Micro device



Video of Smart Micro Unit

Short Video of the Unit Operating



Results – Morning Peak

Conyngham Road

- 156 Cyclist Detected
- 9 All Red increased

Exiting the Phoenix Park

- 161 Cyclist Detected
- 10 All Red increased



Morning Peak 8.30 to 9.30



Thank You
and enjoy
your trip to
Dublin



The journal 29 August 2016